

Lawrence Public Schools - 2011 Free Lunch Count in Grades K-5

- List of Schools**
1. Broken Arrow Elementary School
 2. Cordley Elementary School
 3. Deerfield Elementary School
 4. Hillcrest Elementary School
 5. Kennedy Elementary School
 6. Langston Hughes Elementary School
 7. New York Elementary Schools
 8. Pinckney Elementary School
 9. Prairie Park Elementary School
 10. Quail Run Elementary School
 11. Schwegler Elementary School
 12. Sunflower Elementary School
 13. Sunset Hill Elementary School
 14. Woodlawn Elementary School
 15. Liberty Memorial Central Middle School
 16. South Middle School
 17. Southwest Middle School
 18. West Middle School
 19. Lawrence Free State High School
 20. Lawrence High School

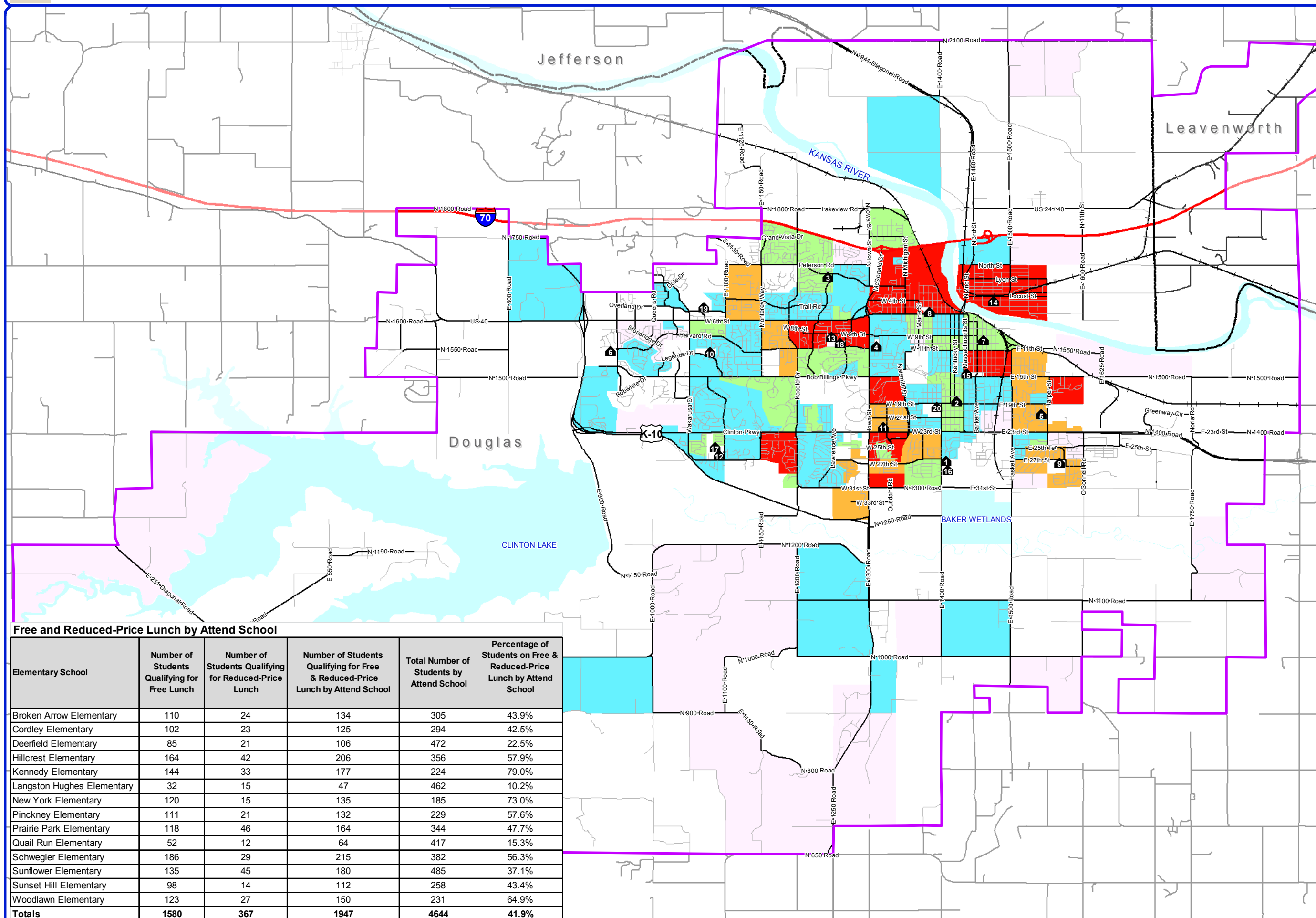
▲ Schools

□ District Boundary

□ County Boundary

Counts

- 1-8
- 9-16
- 17-32
- 33-64
- >64



Free and Reduced-Price Lunch by Attend School

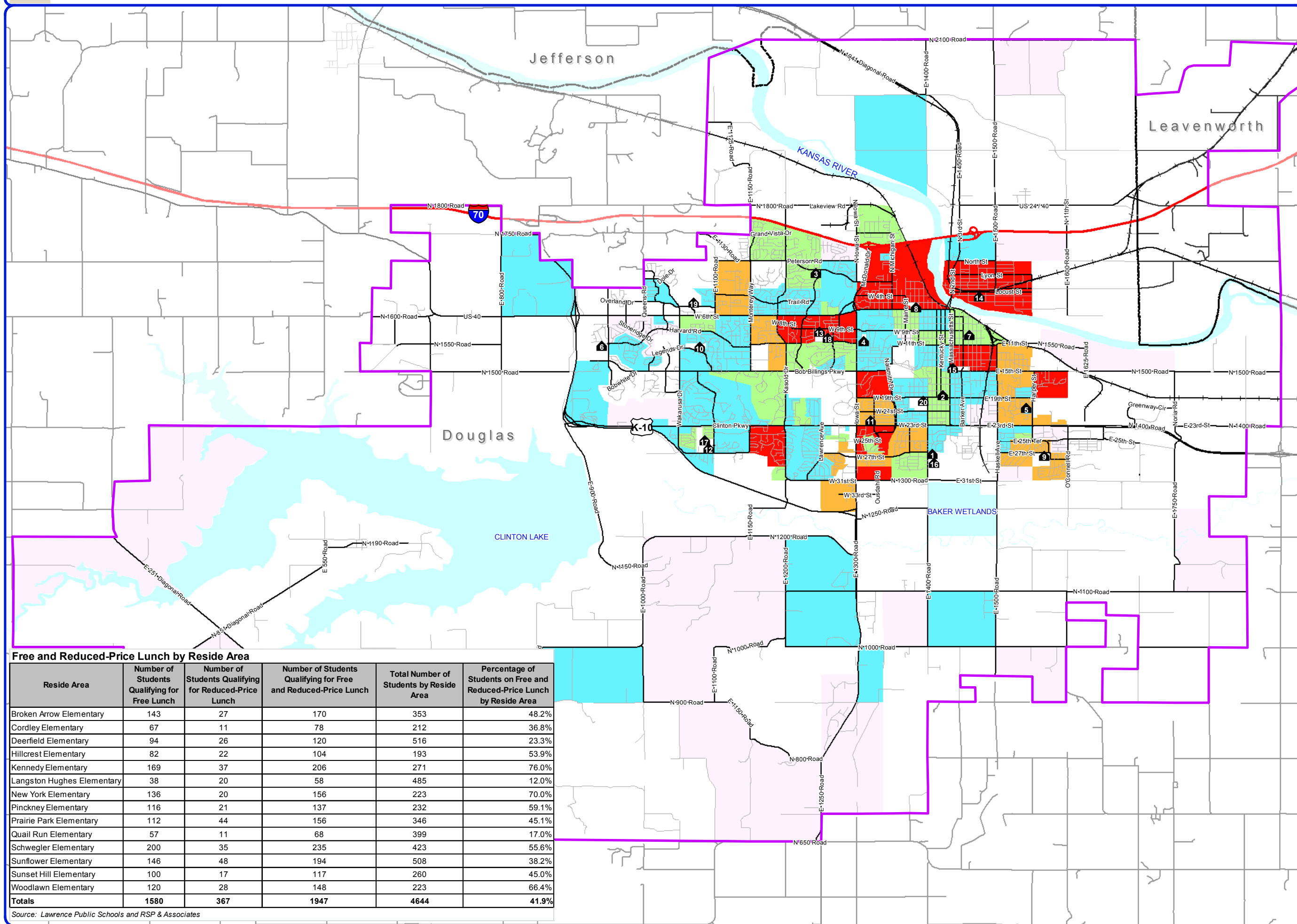
Elementary School	Number of Students Qualifying for Free Lunch	Number of Students Qualifying for Reduced-Price Lunch	Number of Students Qualifying for Free & Reduced-Price Lunch by Attend School	Total Number of Students by Attend School	Percentage of Students on Free & Reduced-Price Lunch by Attend School
Broken Arrow Elementary	110	24	134	305	43.9%
Cordley Elementary	102	23	125	294	42.5%
Deerfield Elementary	85	21	106	472	22.5%
Hillcrest Elementary	164	42	206	356	57.9%
Kennedy Elementary	144	33	177	224	79.0%
Langston Hughes Elementary	32	15	47	462	10.2%
New York Elementary	120	15	135	185	73.0%
Pinckney Elementary	111	21	132	229	57.6%
Prairie Park Elementary	118	46	164	344	47.7%
Quail Run Elementary	52	12	64	417	15.3%
Schwegler Elementary	186	29	215	382	56.3%
Sunflower Elementary	135	45	180	485	37.1%
Sunset Hill Elementary	98	14	112	258	43.4%
Woodlawn Elementary	123	27	150	231	64.9%
Totals	1580	367	1947	4644	41.9%

Areas in white do not have a Free or Reduced student(s)
 Some students may live in the same household or live in an apartment complex and only the base address was provide which results in dots being stacked on top of one another.
 Map data is from Lawrence Public Schools, City of Lawrence, Douglas County, USGS, IDOT, & ESRI. Map Created October 2011



Source: Lawrence Public Schools and RSP & Associates

Lawrence Public Schools - 2011 Free Lunch Count in Grades K-5



- List of Schools**
1. Broken Arrow Elementary School
 2. Cordley Elementary School
 3. Deerfield Elementary School
 4. Hillcrest Elementary School
 5. Kennedy Elementary School
 6. Langston Hughes Elementary School
 7. New York Elementary Schools
 8. Pinckney Elementary School
 9. Prairie Park Elementary School
 10. Quail Run Elementary School
 11. Schwegler Elementary School
 12. Sunflower Elementary School
 13. Sunset Hill Elementary School
 14. Woodlawn Elementary School
 15. Liberty Memorial Central Middle School
 16. South Middle School
 17. Southwest Middle School
 18. West Middle School
 19. Lawrence Free State High School
 20. Lawrence High School

▲ Schools

□ District Boundary

□ County Boundary

Counts

- 1-8
- 9-16
- 17-32
- 33-64
- >64

Free and Reduced-Price Lunch by Reside Area

Reside Area	Number of Students Qualifying for Free Lunch	Number of Students Qualifying for Reduced-Price Lunch	Number of Students Qualifying for Free and Reduced-Price Lunch	Total Number of Students by Reside Area	Percentage of Students on Free and Reduced-Price Lunch by Reside Area
Broken Arrow Elementary	143	27	170	353	48.2%
Cordley Elementary	67	11	78	212	36.8%
Deerfield Elementary	94	26	120	516	23.3%
Hillcrest Elementary	82	22	104	193	53.9%
Kennedy Elementary	169	37	206	271	76.0%
Langston Hughes Elementary	38	20	58	485	12.0%
New York Elementary	136	20	156	223	70.0%
Pinckney Elementary	116	21	137	232	59.1%
Prairie Park Elementary	112	44	156	346	45.1%
Quail Run Elementary	57	11	68	399	17.0%
Schwegler Elementary	200	35	235	423	55.6%
Sunflower Elementary	146	48	194	508	38.2%
Sunset Hill Elementary	100	17	117	260	45.0%
Woodlawn Elementary	120	28	148	223	66.4%
Totals	1580	367	1947	4644	41.9%

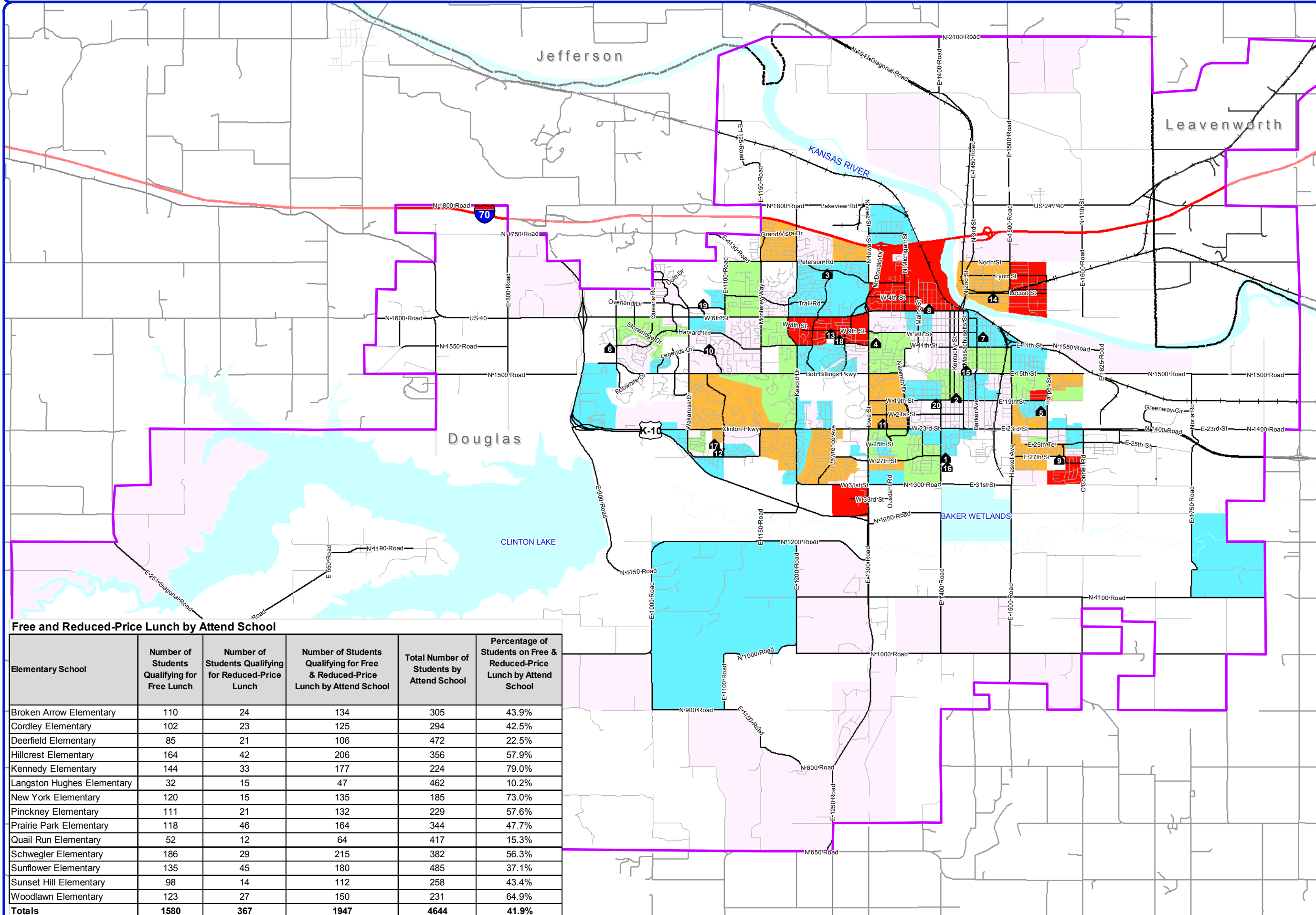
Areas in white do not have a Free or Reduced student(s)
 Some students may live in the same household or live in an apartment complex and only the base address was provide which results in dots being stacked on top of one another.
 Map data is from Lawrence Public Schools, City of Lawrence, Douglas County, USGS, IDOT, & ESRI. Map Created October 2011



Source: Lawrence Public Schools and RSP & Associates



Lawrence Public Schools - 2011 Reduced Lunch Count in Grades K-5




- List of Schools**
1. Broken Arrow Elementary School
 2. Cordley Elementary School
 3. Deerfield Elementary School
 4. Hillcrest Elementary School
 5. Kennedy Elementary School
 6. Langston Hughes Elementary School
 7. New York Elementary Schools
 8. Pinckney Elementary School
 9. Prairie Park Elementary School
 10. Quail Run Elementary School
 11. Schwegler Elementary School
 12. Sunflower Elementary School
 13. Sunset Hill Elementary School
 14. Woodlawn Elementary School
 15. Liberty Memorial Central Middle School
 16. South Middle School
 17. Southwest Middle School
 18. West Middle School
 19. Lawrence Free State High School
 20. Lawrence High School

- ▲ Schools
- District Boundary
- County Boundary

Counts

- 1-2
- 2-4
- 5-8
- 6-9
- >16



Areas in white do not have a Free or Reduced student(s)
 Some students may live in the same household or live in an apartment complex and only the base address was provide which results in dots being stacked on top of one another.
 Map data is from Lawrence Public Schools, City of Lawrence, Douglas County, USGS, IDOT, & ESRI. Map Created October 2011



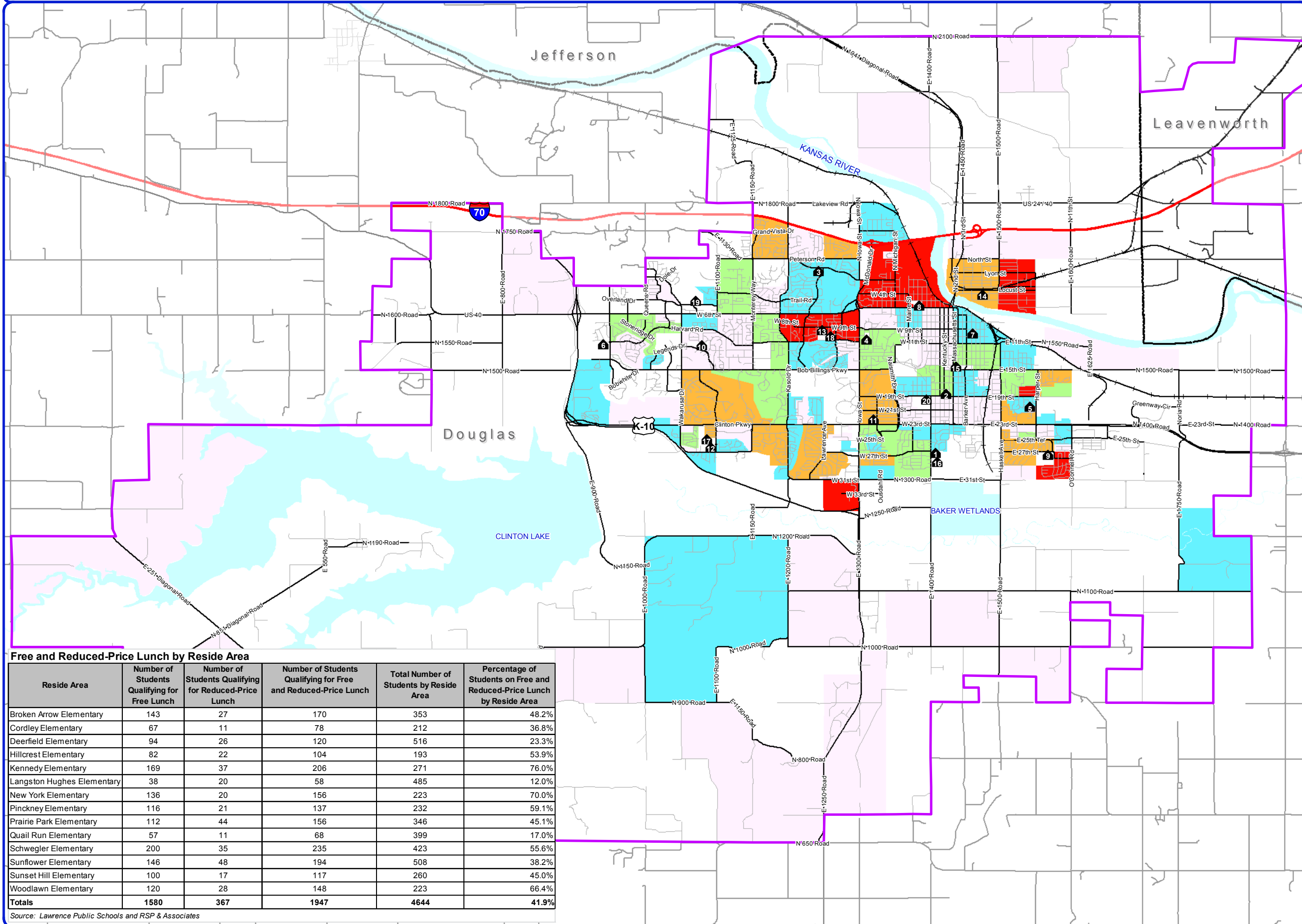
Free and Reduced-Price Lunch by Attend School

Elementary School	Number of Students Qualifying for Free Lunch	Number of Students Qualifying for Reduced-Price Lunch	Number of Students Qualifying for Free & Reduced-Price Lunch by Attend School	Total Number of Students by Attend School	Percentage of Students on Free & Reduced-Price Lunch by Attend School
Broken Arrow Elementary	110	24	134	305	43.9%
Cordley Elementary	102	23	125	294	42.5%
Deerfield Elementary	85	21	106	472	22.5%
Hillcrest Elementary	164	42	206	356	57.9%
Kennedy Elementary	144	33	177	224	79.0%
Langston Hughes Elementary	32	15	47	462	10.2%
New York Elementary	120	15	135	185	73.0%
Pinckney Elementary	111	21	132	229	57.6%
Prairie Park Elementary	118	46	164	344	47.7%
Quail Run Elementary	52	12	64	417	15.3%
Schwegler Elementary	186	29	215	382	56.3%
Sunflower Elementary	135	45	180	485	37.1%
Sunset Hill Elementary	98	14	112	258	43.4%
Woodlawn Elementary	123	27	150	231	64.9%
Totals	1580	367	1947	4644	41.9%

Source: Lawrence Public Schools and RSP & Associates



Lawrence Public Schools - 2011 Reduced Lunch Count in Grades K-5



- List of Schools**
1. Broken Arrow Elementary School
 2. Cordley Elementary School
 3. Deerfield Elementary School
 4. Hillcrest Elementary School
 5. Kennedy Elementary School
 6. Langston Hughes Elementary School
 7. New York Elementary Schools
 8. Pinckney Elementary School
 9. Prairie Park Elementary School
 10. Quail Run Elementary School
 11. Schwegler Elementary School
 12. Sunflower Elementary School
 13. Sunset Hill Elementary School
 14. Woodlawn Elementary School
 15. Liberty Memorial Central Middle School
 16. South Middle School
 17. Southwest Middle School
 18. West Middle School
 19. Lawrence Free State High School
 20. Lawrence High School

- Schools
- District Boundary
- County Boundary

Counts

- 1-2
- 2-4
- 5-8
- 6-9
- >16

Areas in white do not have a Free or Reduced student(s)
 Some students may live in the same household or live in an apartment complex and only the base address was provide which results in dots being stacked on top of one another.
 Map data is from Lawrence Public Schools, City of Lawrence, Douglas County, USGS, IDOT, & ESRI. Map Created October 2011

Free and Reduced-Price Lunch by Reside Area

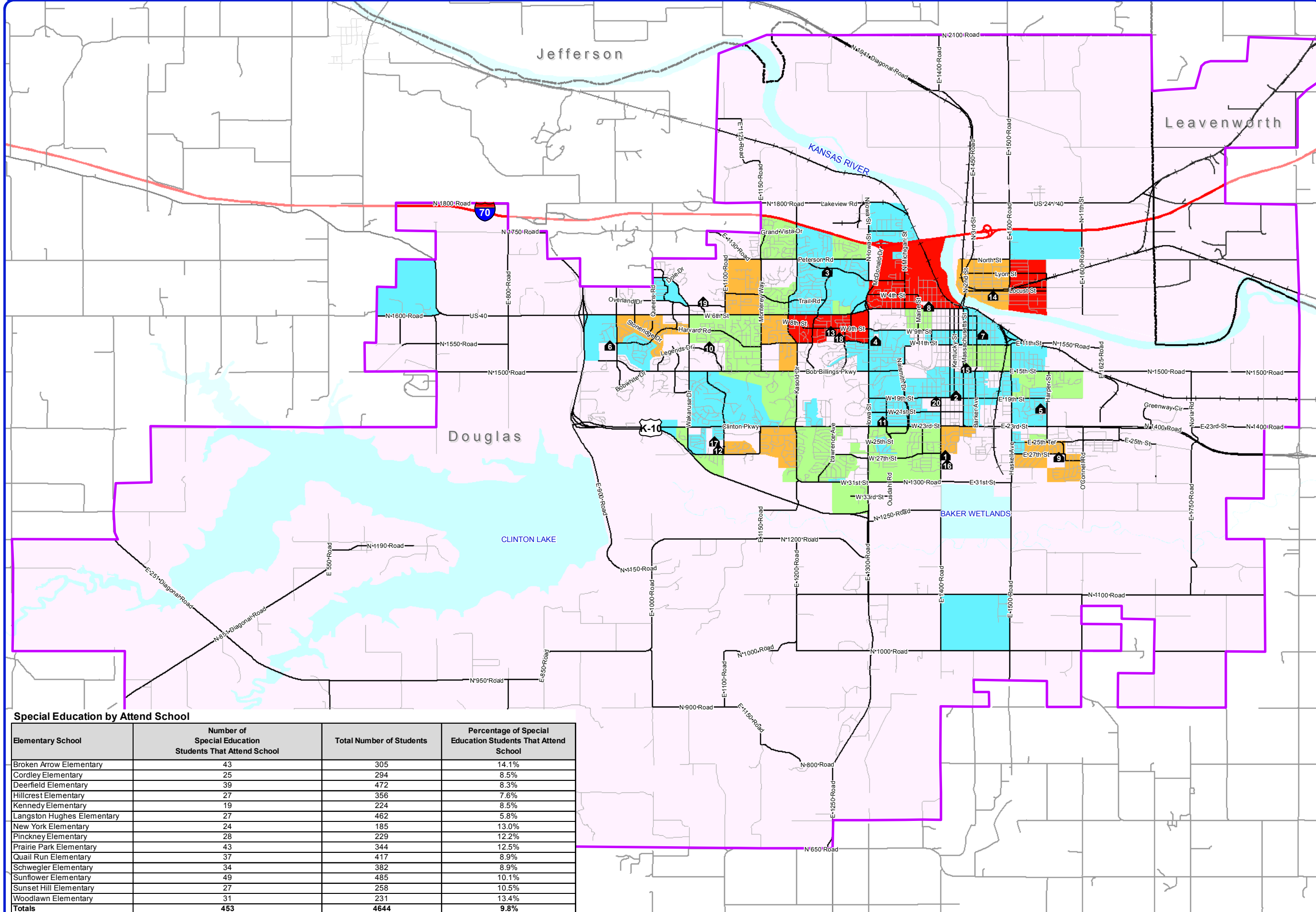
Reside Area	Number of Students Qualifying for Free Lunch	Number of Students Qualifying for Reduced-Price Lunch	Number of Students Qualifying for Free and Reduced-Price Lunch	Total Number of Students by Reside Area	Percentage of Students on Free and Reduced-Price Lunch by Reside Area
Broken Arrow Elementary	143	27	170	353	48.2%
Cordley Elementary	67	11	78	212	36.8%
Deerfield Elementary	94	26	120	516	23.3%
Hillcrest Elementary	82	22	104	193	53.9%
Kennedy Elementary	169	37	206	271	76.0%
Langston Hughes Elementary	38	20	58	485	12.0%
New York Elementary	136	20	156	223	70.0%
Pinckney Elementary	116	21	137	232	59.1%
Prairie Park Elementary	112	44	156	346	45.1%
Quail Run Elementary	57	11	68	399	17.0%
Schwegler Elementary	200	35	235	423	55.6%
Sunflower Elementary	146	48	194	508	38.2%
Sunset Hill Elementary	100	17	117	260	45.0%
Woodlawn Elementary	120	28	148	223	66.4%
Totals	1580	367	1947	4644	41.9%

Source: Lawrence Public Schools and RSP & Associates





Lawrence Public Schools - 2011 Special Education in Grades K-5



- List of Schools**
1. Broken Arrow Elementary School
 2. Cordley Elementary School
 3. Deerfield Elementary School
 4. Hillcrest Elementary School
 5. Kennedy Elementary School
 6. Langston Hughes Elementary School
 7. New York Elementary Schools
 8. Pinckney Elementary School
 9. Prairie Park Elementary School
 10. Quail Run Elementary School
 11. Schwegler Elementary School
 12. Sunflower Elementary School
 13. Sunset Hill Elementary School
 14. Woodlawn Elementary School
 15. Liberty Memorial Central Middle School
 16. South Middle School
 17. Southwest Middle School
 18. West Middle School
 19. Lawrence Free State High School
 20. Lawrence High School

▲ Schools
 □ District Boundary
 □ County Boundary

Count

- 0 - 1
- 2 - 4
- 5 - 8
- 9 - 13
- 14 - 22

Special Education by Attend School

Elementary School	Number of Special Education Students That Attend School	Total Number of Students	Percentage of Special Education Students That Attend School
Broken Arrow Elementary	43	305	14.1%
Cordley Elementary	25	294	8.5%
Deerfield Elementary	39	472	8.3%
Hillcrest Elementary	27	356	7.6%
Kennedy Elementary	19	224	8.5%
Langston Hughes Elementary	27	462	5.8%
New York Elementary	24	185	13.0%
Pinckney Elementary	28	229	12.2%
Prairie Park Elementary	43	344	12.5%
Quail Run Elementary	37	417	8.9%
Schwegler Elementary	34	382	8.9%
Sunflower Elementary	49	485	10.1%
Sunset Hill Elementary	27	258	10.5%
Woodlawn Elementary	31	231	13.4%
Totals	453	4644	9.8%

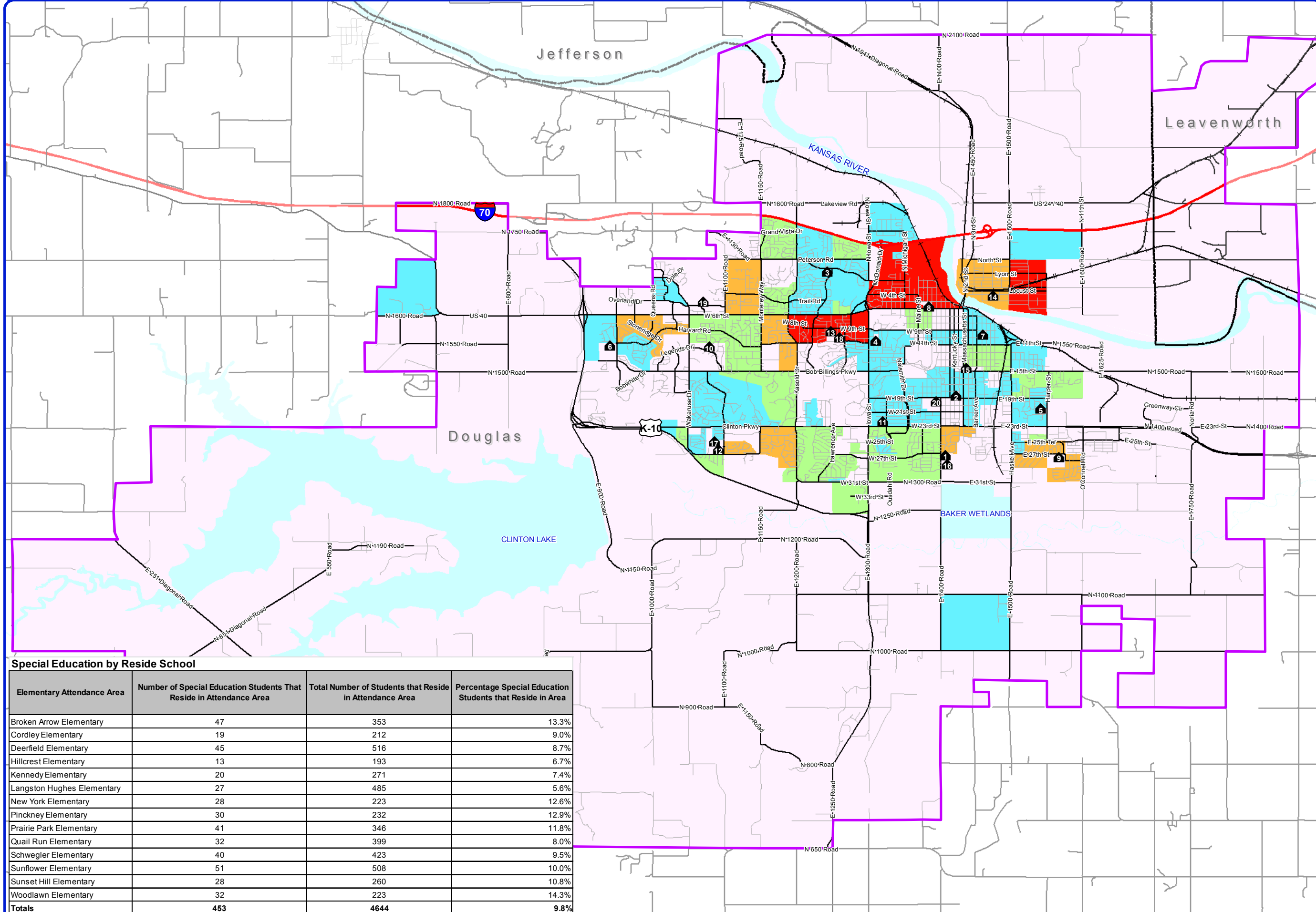
Source: Lawrence Public Schools and RSP & Associates

Areas in white do not have a Free or Reduced student(s)
 Map data is from Lawrence Public Schools, City of Lawrence, Douglas County, USGS, IDOT, & ESRI. Map Created October 2011





Lawrence Public Schools - 2011 Special Education in Grades K-5



- List of Schools**
1. Broken Arrow Elementary School
 2. Cordley Elementary School
 3. Deerfield Elementary School
 4. Hillcrest Elementary School
 5. Kennedy Elementary School
 6. Langston Hughes Elementary School
 7. New York Elementary Schools
 8. Pinckney Elementary School
 9. Prairie Park Elementary School
 10. Quail Run Elementary School
 11. Schwegler Elementary School
 12. Sunflower Elementary School
 13. Sunset Hill Elementary School
 14. Woodlawn Elementary School
 15. Liberty Memorial Central Middle School
 16. South Middle School
 17. Southwest Middle School
 18. West Middle School
 19. Lawrence Free State High School
 20. Lawrence High School

▲ Schools

□ District Boundary

□ County Boundary

Count

- 0 - 1
- 2 - 4
- 5 - 8
- 9 - 13
- 14 - 22

Special Education by Reside School

Elementary Attendance Area	Number of Special Education Students That Reside in Attendance Area	Total Number of Students that Reside in Attendance Area	Percentage Special Education Students that Reside in Area
Broken Arrow Elementary	47	353	13.3%
Cordley Elementary	19	212	9.0%
Deerfield Elementary	45	516	8.7%
Hillcrest Elementary	13	193	6.7%
Kennedy Elementary	20	271	7.4%
Langston Hughes Elementary	27	485	5.6%
New York Elementary	28	223	12.6%
Pinckney Elementary	30	232	12.9%
Prairie Park Elementary	41	346	11.8%
Quail Run Elementary	32	399	8.0%
Schwegler Elementary	40	423	9.5%
Sunflower Elementary	51	508	10.0%
Sunset Hill Elementary	28	260	10.8%
Woodlawn Elementary	32	223	14.3%
Totals	453	4644	9.8%

Source: Lawrence Public Schools and RSP & Associates

0 0.5 1 2 Miles

Areas in white do not have a Free or Reduced student(s)

Map data is from Lawrence Public Schools, City of Lawrence, Douglas County, USGS, IDOT, & ESRI. Map Created October 2011